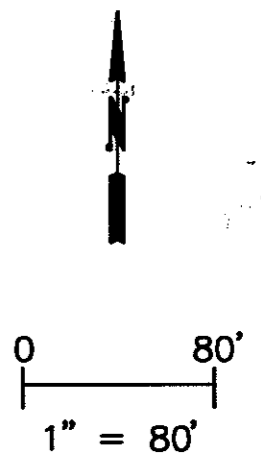
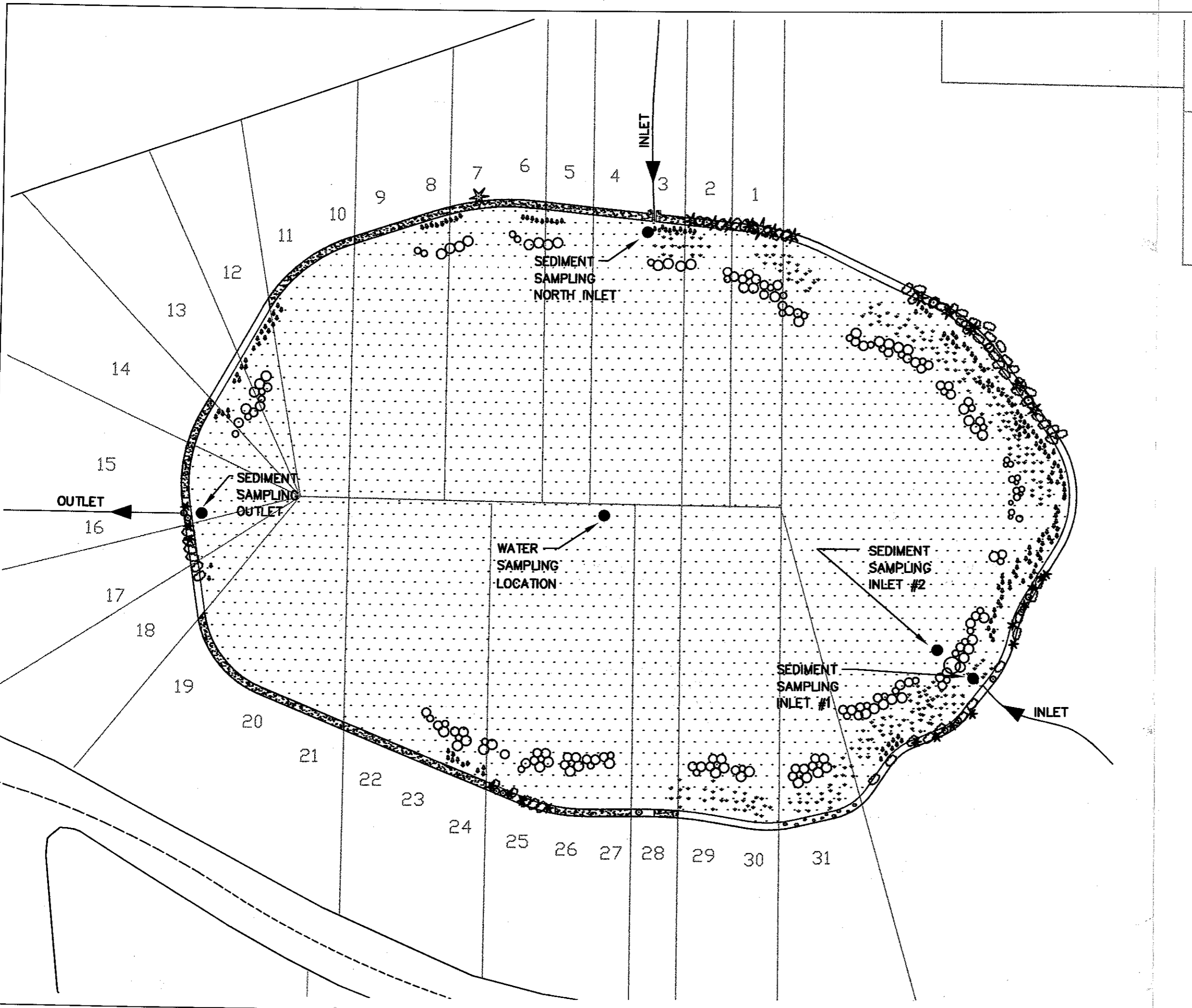


BY: UN
 CREATED: NOV 07 2001 06:46:16
 UPDATED: NOV 07 2001 08:21:37
 PLOTTED: NOV 07 2001 08:58:51
 FILE: L:\LYNNWOOD\01466_HALL_LAKE\FIGURES\LAKE11X17.DWG



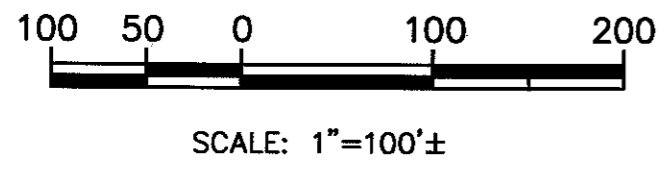
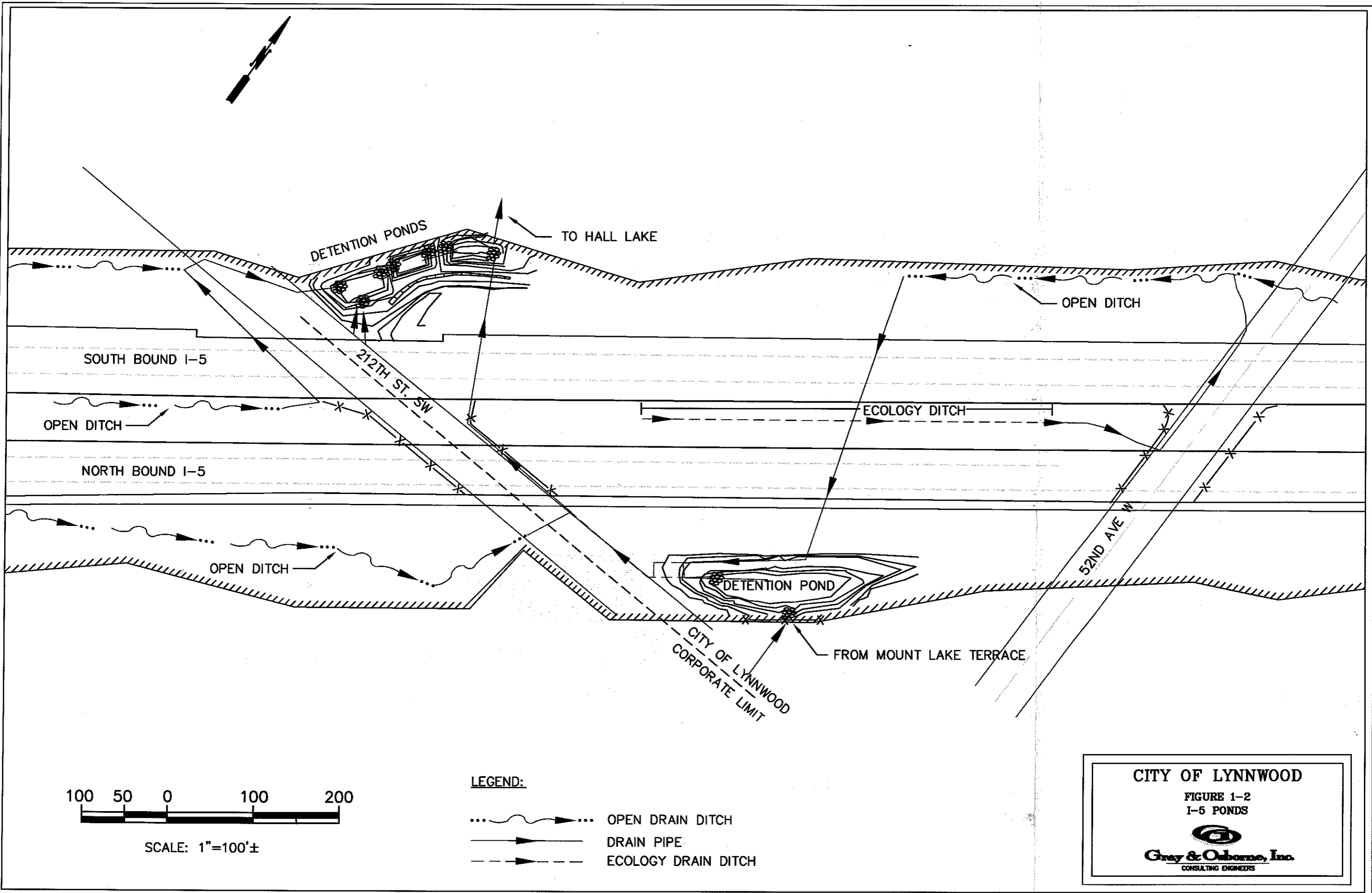
LEGEND

- TREE
- TREE
- LANDSCAPE
- SHRUBS
- FLOATING VEGETATION
- SUBMERGED VEGETATION
- EMERGENT
- SAMPLING LOCATIONS
- LAKE
- PROPERTY LINES
- BULKHEAD
- CITY BOUNDARY
- RIGHT OF WAY

CITY OF LYNNWOOD
 FIGURE 2-4
 HALL LAKE
 SEDIMENT & WATER SAMPLING LOCATION,
 HABITAT ASSESSMENT

Gray & Osborne, Inc.
 CONSULTING ENGINEERS

FILE: L:\LYNNWOOD\01466_HALL_LAKE\FIGURES\PONDS.DWG
PLOTTED: NOV 08 2001 10:32:18
UPDATED: NOV 08 2001 08:49:51
CREATED: NOV 08 2001 07:01:30
BY: UN



- LEGEND:**
- ... OPEN DRAIN DITCH
 - > DRAIN PIPE
 - - -> ECOLOGY DRAIN DITCH

CITY OF LYNNWOOD
FIGURE 1-2
I-5 PONDS

Gray & Osborne, Inc.
CONSULTING ENGINEERS