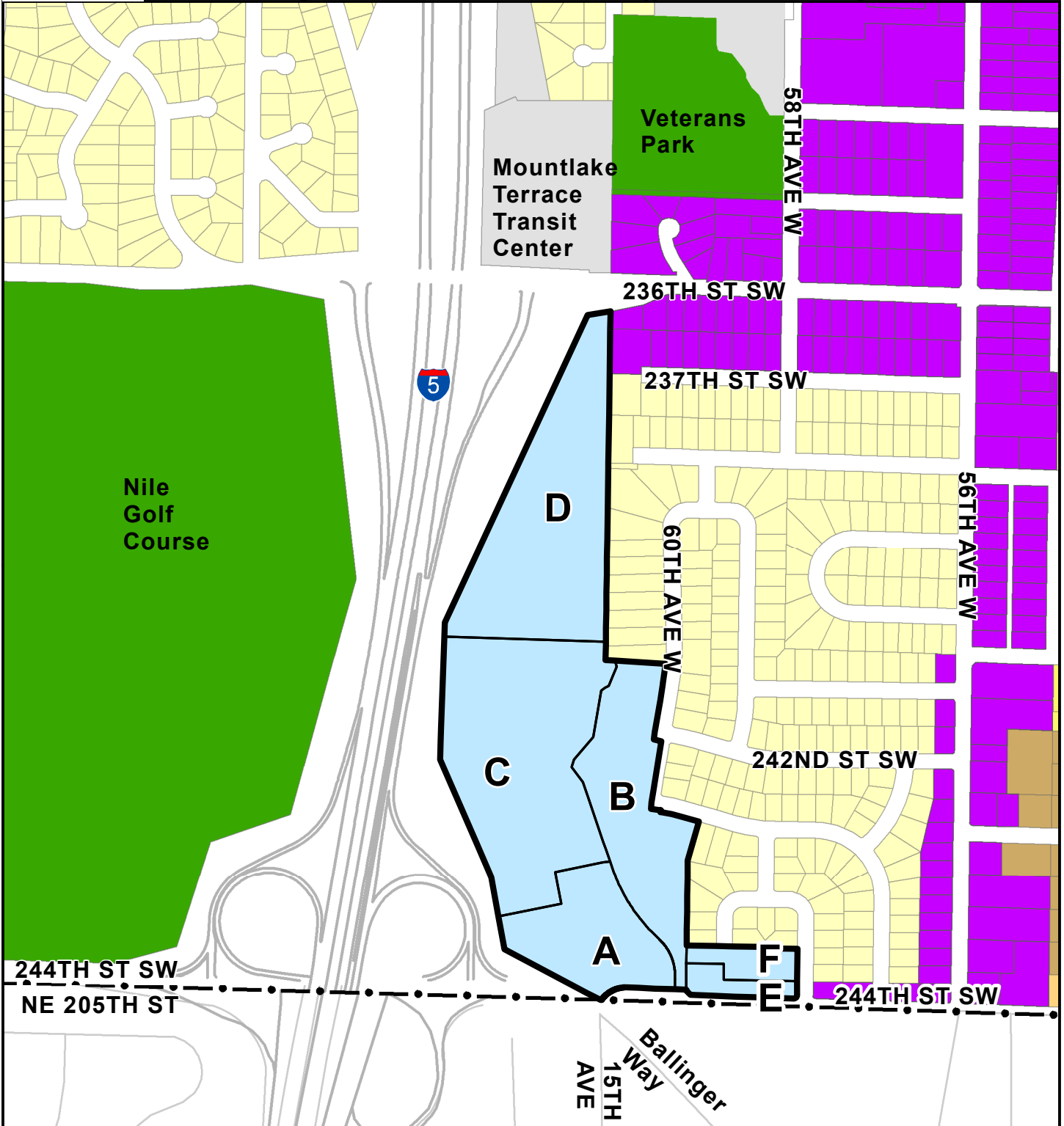







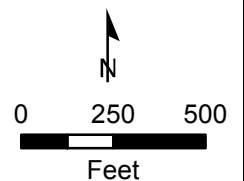


Freeway/Tourist Zone Building Districts Map



Legend

- | | | | | | |
|---|---|---|---------------------------------|---|------------------------------------|
|  | Freeway Tourist Zone Building Districts |  | Single Household Res. (RS 7200) |  | Recreation & Park District (REC) |
|  | Freeway/Tourist District |  | Single Household Res. (RS 8400) |  | Community Business Downtown (BC/D) |
|  | City Limits | | | | |



Adopted: October 2010, Ord. 2551
Current as of: February 2013