





Map Key

-  Major Civic Buildings
-  City Boundary
-  Property Lines
-  Lakes

See Table CF-3 for Details

Figure CF-2

 *City of Mountlake Terrace*
Comprehensive Plan

**Major
City Owned
Buildings**



0 0.25 0.5



Miles

April 2015