

















Flood Hazard Areas

Legend

----- City Boundary Line

-  Parcels intersecting with FIRM
-  Parcels
-  FEMA FIRM Data

Zoning

-  Community Business District
-  Freeway/Tourist District
-  General Commercial District
-  Light Industry/Office Park District
-  Mobile Home Park
-  Multiple-Household Residential Low Density
-  Multiple-Household Residential Medium Density
-  Public Facilities and Services
-  Recreation and Park District
-  Single-Household Residential Districts (RS-T)
-  Single-Household Residential Districts (RS 4800)
-  Single-Household Residential Districts (RS 7200)
-  Single-Household Residential Districts (RS 8400)
-  Special Development District Commercial/Residential
-  Special Development District/Residential
-  Town Center

* FIRM - Flood Insurance Rate Maps

